

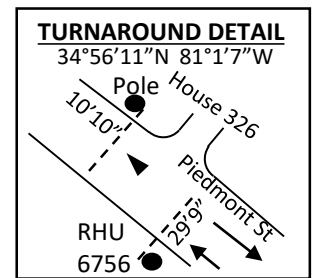
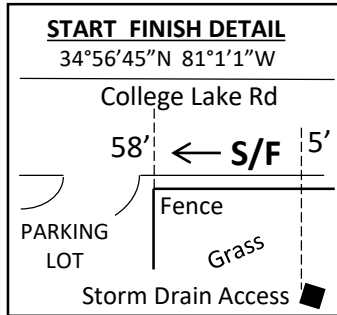
Come-See-Me 10K

Rock Hill, SC 29730

USATF Certificate SC19001KWL

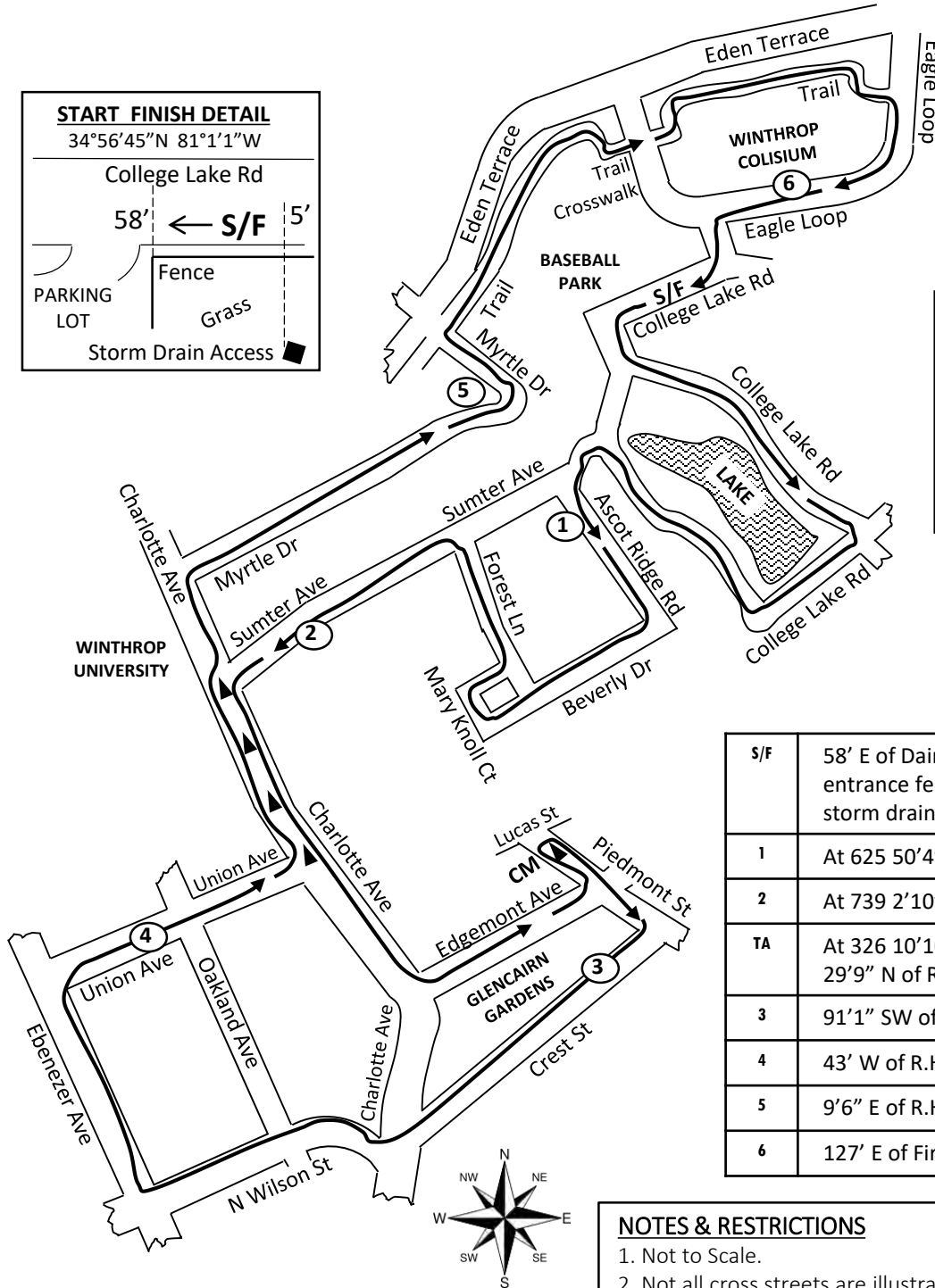
Effective Feb. 11, 2019 to Dec. 31, 2029

Measured Feb. 8, 2019 by Ken Lowden RunOnSC@yahoo.com



ELEVATION

Start: 199 m
Finish: 199 m
Highest: 208 m
Lowest: 186 m



S/F	Description
S/F	58' E of Dairy Barn parking lot entrance fence & 5' W of cement storm drain access.
1	At 625 50'4" S of R.H.U. pole 6182
2	At 739 2'10" E of Fire Hydrant
TA	At 326 10'10" S of power pole and 29'9" N of R.H.U. pole 6756
3	91'1" SW of R.H.U. pole 032520
4	43' W of R.H.U. pole 2476
5	9'6" E of R.H.U. pole 25935
6	127' E of Fire Hydrant



NOTES & RESTRICTIONS

- Not to Scale.
- Not all cross streets are illustrated.
- Except where otherwise noted course has been measured on the shortest possible route using full width of the road to within 18" of curbs and other defined edges.
- Restricted to: Paved surfaces on trail, Left lane on Charlotte Sumter to Union, Right lane on N Wilson.
- Course Monitor required at Turnaround.