

Come See Me 10k - 2018

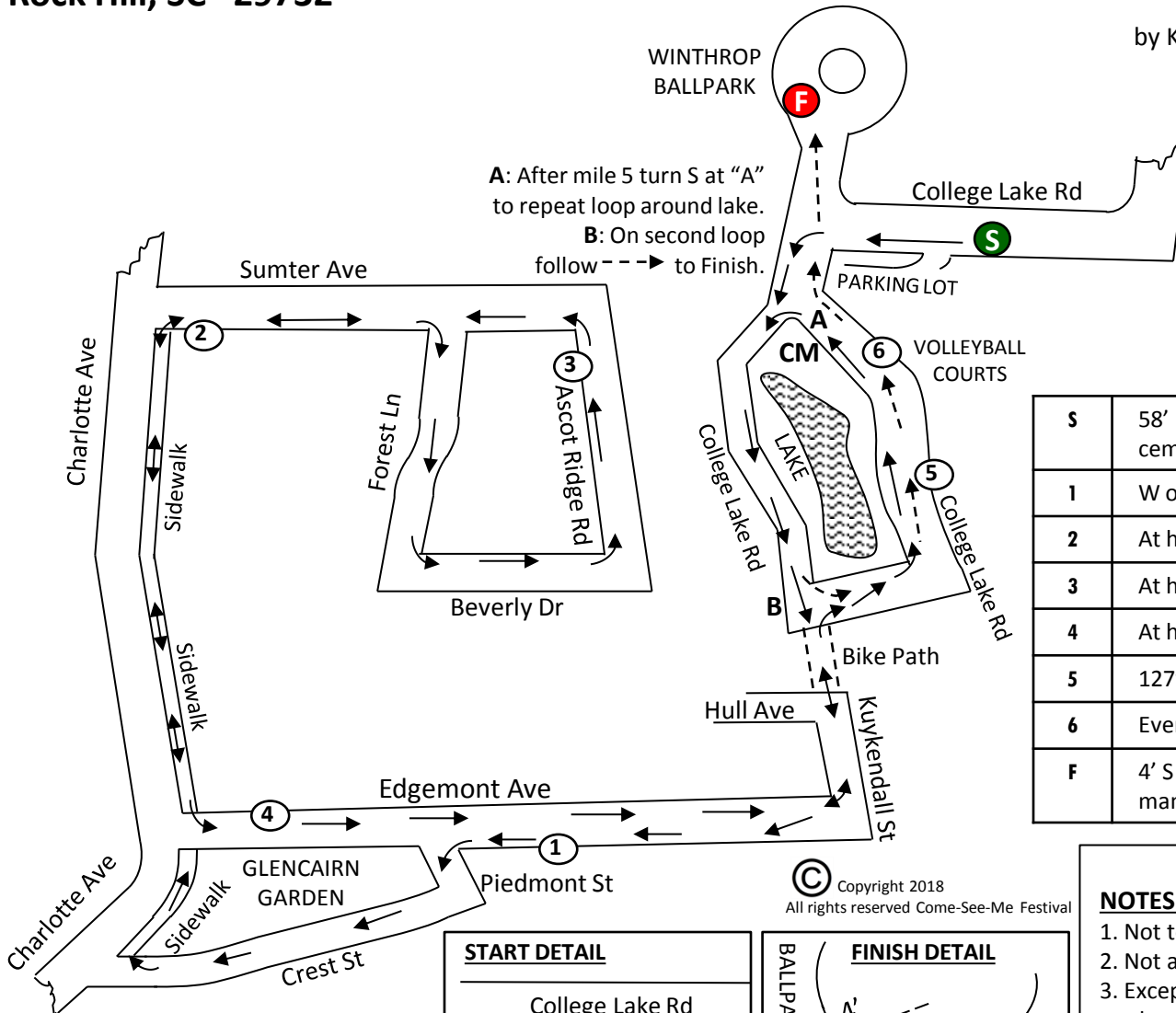
Rock Hill, SC 29732

USATF Certificate SC18003KWL

Effective Mar 30, 2018 to Dec. 31, 2028

Measured Mar 28, 2018

by Ken Lowden, RunOnSC@yahoo.com



S	58' E of Dairy Barn parking lot entrance fence & 5' W of cement storm drain access in field N of retention pond.
1	W of Long St. on S side of road 82'3" E of SCE&G 032051.
2	At house 706 & 15'4" E of manhole cover in road.
3	At house 636 & 3'6" N of driveway.
4	At house 727 & 3'7" E of sidewalk to front door.
5	127' 9" N of transformer box # 1404 on E side of road.
6	Even with N set of volley ball nets to the E of road.
F	4' S of ticket window wall, 18" E of curb & 19' NW of manhole cover.

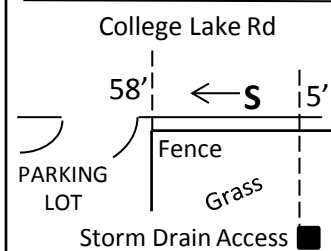
© Copyright 2018
All rights reserved Come-See-Me Festival



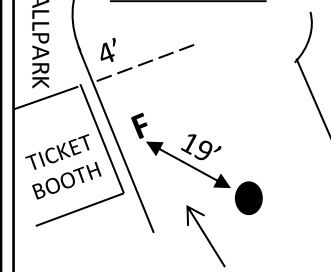
ELEVATION

Start: 199 m
Finish: 199 m
Highest: 208 m
Lowest: 186 m

START DETAIL



FINISH DETAIL



NOTES & RESTRICTIONS

1. Not to Scale.
2. Not all cross streets are illustrated.
3. Except where otherwise noted course has been measured on the shortest possible route using full width of the road to within 18" of curbs and other defined edges.
4. Restricted to paved surfaces on trail, sidewalk and roadway.
5. CM Course monitor required to document runners complete second loop of College Lake Rd.
6. A, B - Follow turn directions as noted.